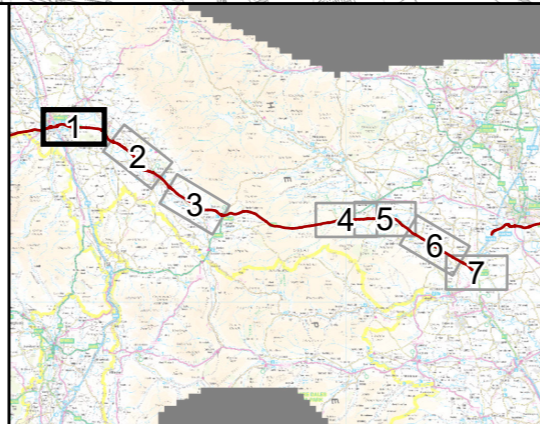


- Black Route (Preferred Route Announcement)
- Blue Route
- Green Route
- Orange Route
- Red Route
- Existing A66
- Study Area 500m
- Community Land and Assets
- Development Land and Local Businesses
- Private Property and Housing
- + + Bridleway
- + + Byway Open to All Traffic
- - - Footpath
- National Trails
- National Parks
- National Trust Land
- Common Land in Study Area
- Open Access Land in Study Area



P03	First Issue	MMAT	JDOH	LHAN	KHYA	KWHA
		07/05/21	07/05/21	07/05/21	07/05/21	07/05/21
Revision	Created	Checked	Reviewed	Approved	Authorised	

Scale @ A3: 1:25,000 | Project Ref No HE565627 | Stage: Stage 3

© Crown copyright and database right (2021). All rights reserved. OS 100030649.  
© Natural England.  
Contains public sector information licensed under the Open Government Licence v3.0.

Project Name  
**A66 Northern Trans-Pennine**

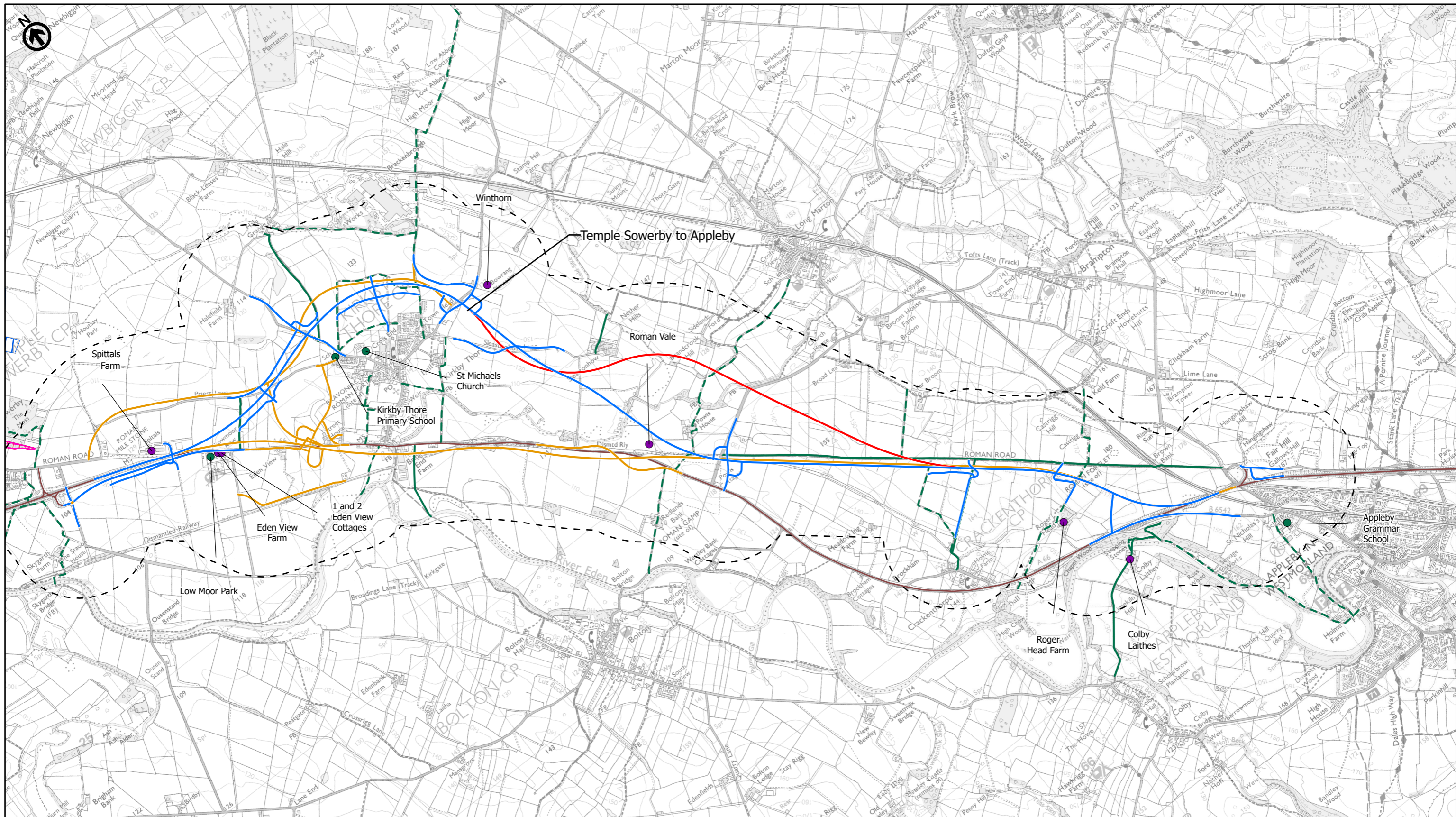
Map Title  
**Figure 14.1  
Population and Health Receptors  
Sheet 1 of 7**

Map Number	Project	Originator	Volume
HE565627	-	AMY	EGN
S00	-	MP - LP	000001
Location	Type	Role	Number

Suitability	Suitability Description	Revision
S4	FIT FOR STAGE APPROVAL	P03

Note: In line with DMRB, the study area for the Environmental Impact Assessment (EIA) will extend to 500m from the DCO boundary once confirmed, and subject to refinement

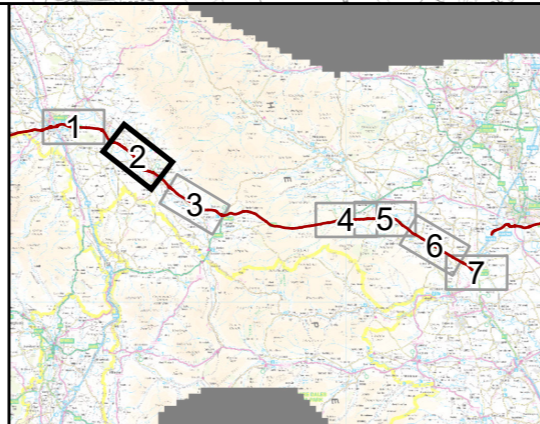




**Legend**

- Black Route (Preferred Route Announcement) Walkers, cyclists and horse riders (WCH)
- Blue Route
- Green Route
- Orange Route
- Red Route
- Existing A66
- Study Area 500m
- Community Land and Assets
- Development Land and Local Businesses
- Private Property and Housing
- Bridleway
- ++ Byway Open to All Traffic
- Footpath
- National Trails
- National Parks
- National Trust Land
- Common Land in Study Area
- Open Access Land in Study Area

Note: In line with DMRB, the study area for the Environmental Impact Assessment (EIA) will extend to 500m from the DCO boundary once confirmed, and subject to refinement



**highways england** **A66 NTP Integrated Project Team**

P03	First Issue	MMAT	JDOH	LHAN	KHYA	KWHA
		07/05/21	07/05/21	07/05/21	07/05/21	07/05/21
Revision	Created	Checked	Reviewed	Approved	Authorised	

Scale @ A3: 1:25,000 | Project Ref No HE565627 | Stage: Stage 3

© Crown copyright and database right (2021). All rights reserved. OS 100030649. © Natural England.

Contains public sector information licensed under the Open Government Licence v3.0.

Project Name  
**A66 Northern Trans-Pennine**

Map Title  
**Figure 14.1**

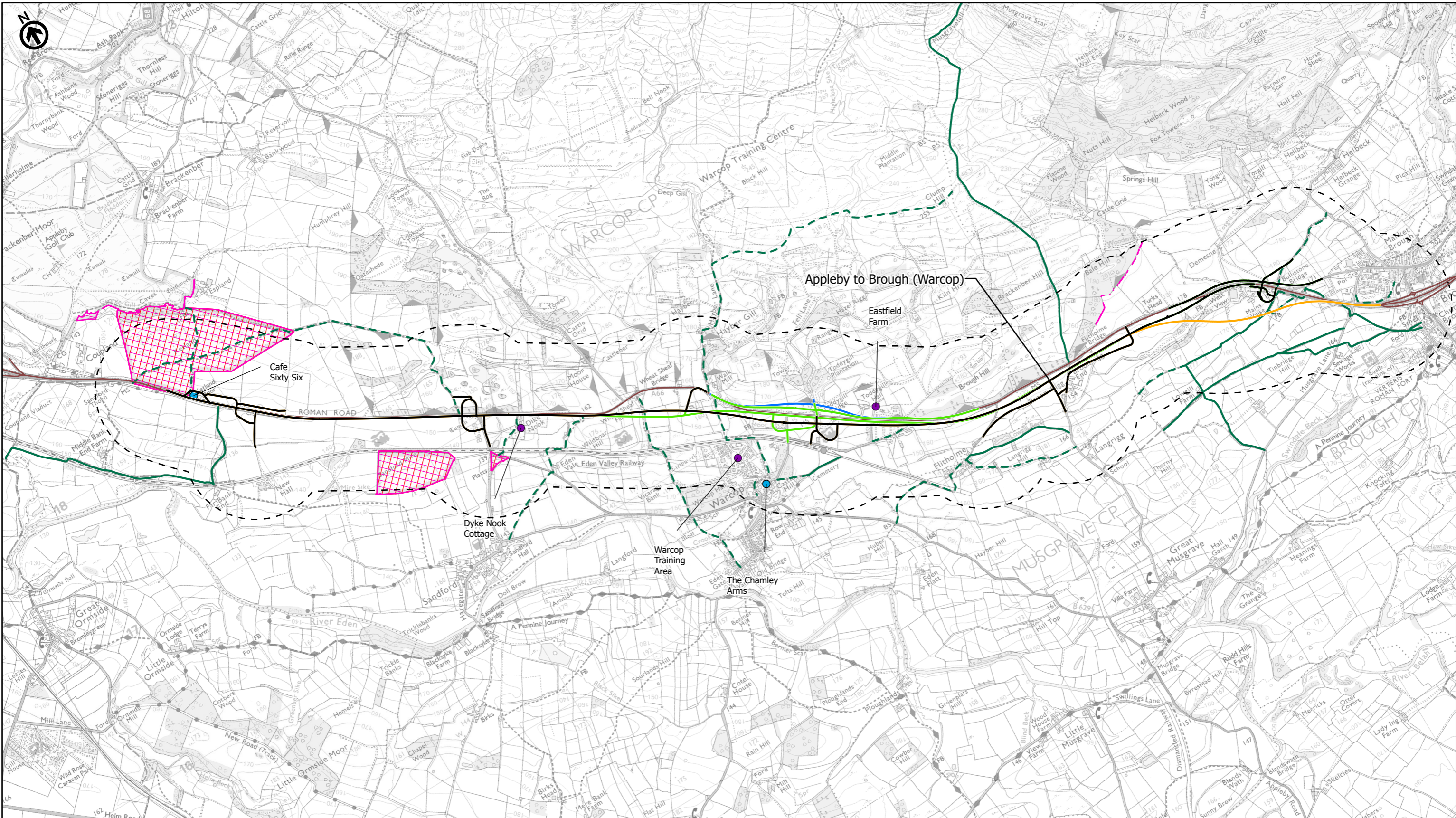
**Population and Health Receptors**

Sheet 2 of 7

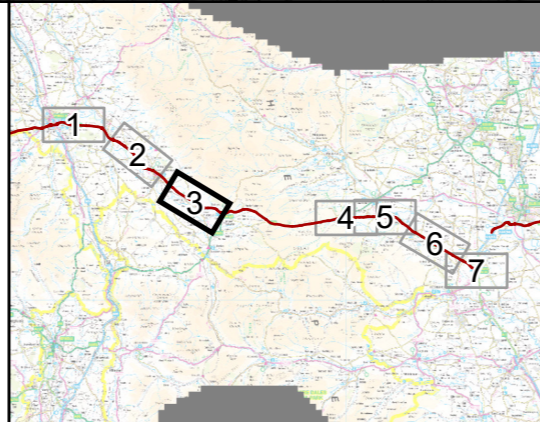
Map Number	Project	Originator	Volume
HE565627	S00	AMY	EGN
Location	Type	Role	Number
	MP	LP	000001

Suitability	Suitability Description	Revision
S4	FIT FOR STAGE APPROVAL	P03





- Black Route (Preferred Route Announcement) Walkers, cyclists and horse riders (WCH)
- Blue Route
- Green Route
- Orange Route
- Red Route
- Existing A66
- Study Area 500m
- Community Land and Assets
- Development Land and Local Businesses
- Private Property and Housing
- — — Bridleway
- + + + Byway Open to All Traffic
- - - Footpath
- - - - National Trails
- National Parks
- National Trust Land
- Common Land in Study Area
- Open Access Land in Study Area



**highways england** **A66 NTP** Integrated Project Team

P03	First Issue				
	MMAT	JDOH	LHAN	KHYA	KWHA
	07/05/21	07/05/21	07/05/21	07/05/21	07/05/21
Revision	Created	Checked	Reviewed	Approved	Authorised

Kilometres

0 1 2

Scale @ A3: 1:25,000 | Project Ref No HE565627 | Stage: Stage 3

© Crown copyright and database right (2021). All rights reserved. OS 100030649.  
© Natural England.

Contains public sector information licensed under the Open Government Licence v3.0.

Project Name  
**A66 Northern Trans-Pennine**

Map Title  
**Figure 14.1**

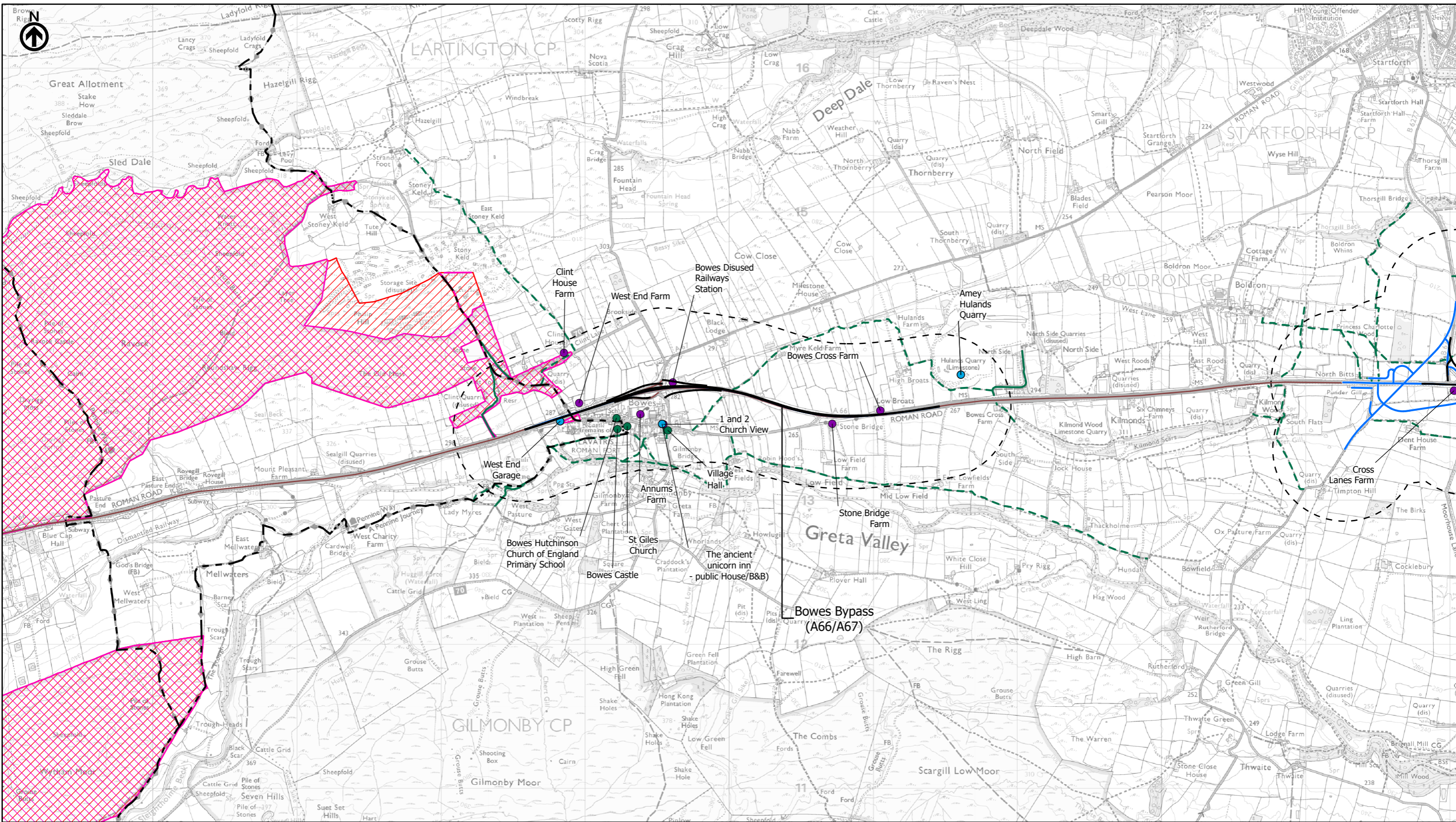
**Population and Health Receptors**

Sheet 3 of 7

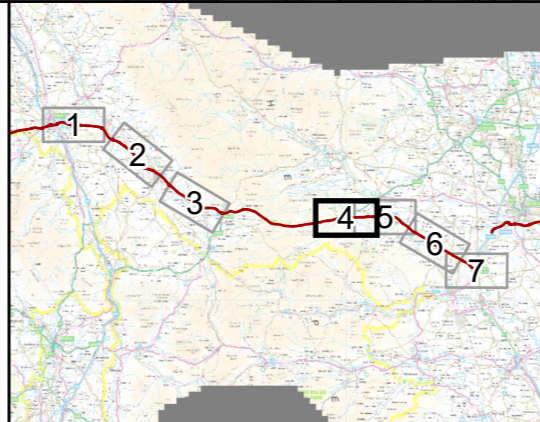
Map Number	Project	Originator	Volume
HE565627	S00	AMY	EGN
	Location	Type	Role
		MP	LP
			000001
Suitability	Suitability Description		Revision
S4	FIT FOR STAGE APPROVAL		P03

Note: In line with DMRB, the study area for the Environmental Impact Assessment (EIA) will extend to 500m from the DCO boundary once confirmed, and subject to refinement





- Black Route (Preferred Route Announcement) Walkers, cyclists and horse riders (WCH)
- Blue Route
- Green Route
- Orange Route
- Red Route
- Existing A66
- Study Area 500m
- Community Land and Assets
- Development Land and Local Businesses
- Private Property and Housing
- — — Bridleway
- + + + Byway Open to All Traffic
- - - Footpath
- - - - National Trails
- National Parks
- National Trust Land
- Common Land in Study Area
- Open Access Land in Study Area

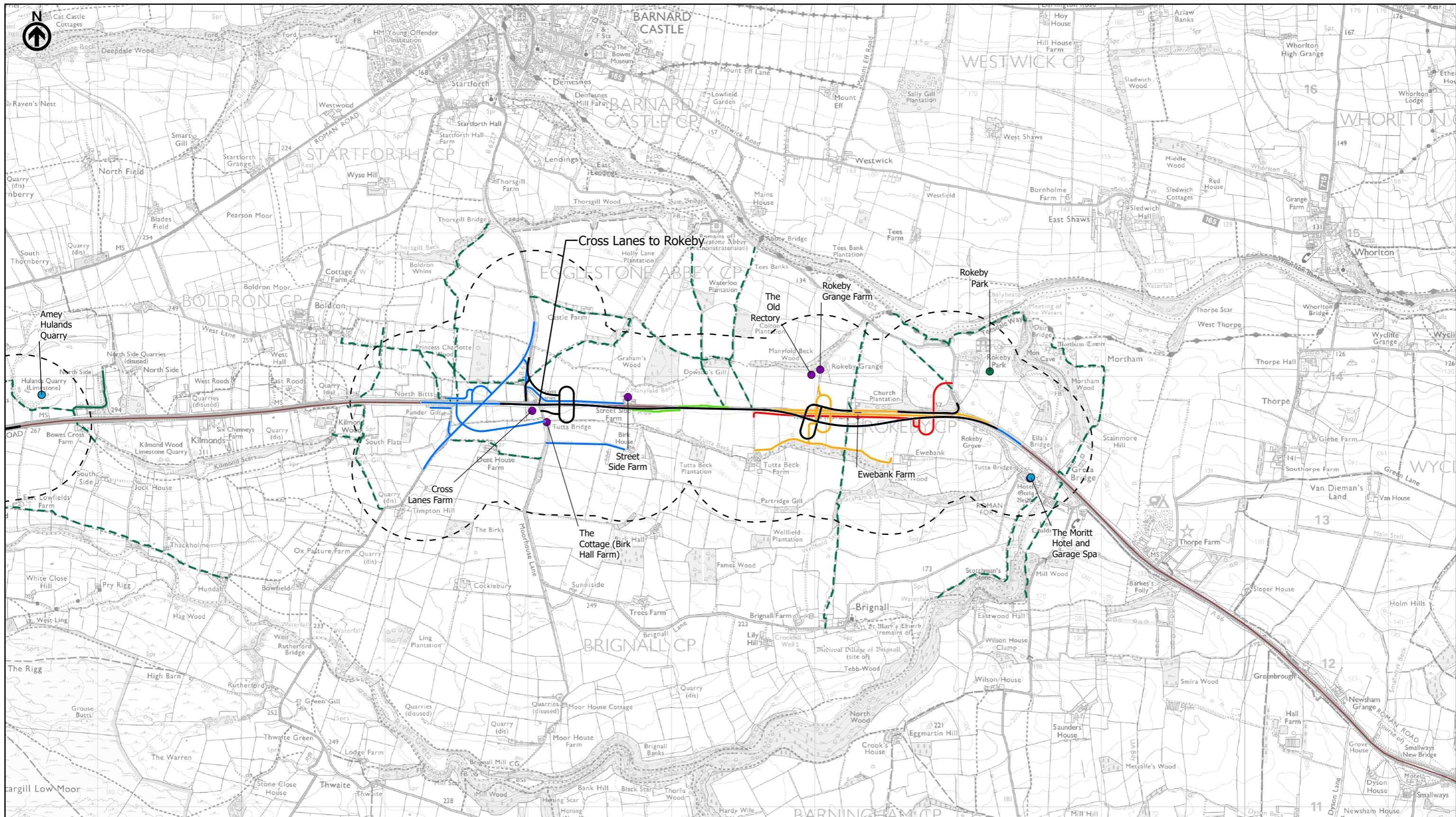


P03	First Issue	MMAT	JDOH	LHAN	KHYA	KWHA
		07/05/21	07/05/21	07/05/21	07/05/21	07/05/21
Revision	Created	Checked	Reviewed	Approved	Authorised	
Kilometres						
0 ————— 1 ————— 2						
Scale @ A3: 1:25,000   Project Ref No HE565627   Stage: Stage 3						
© Crown copyright and database right (2021). All rights reserved. OS 100030649. © Natural England.						
Contains public sector information licensed under the Open Government Licence v3.0.						

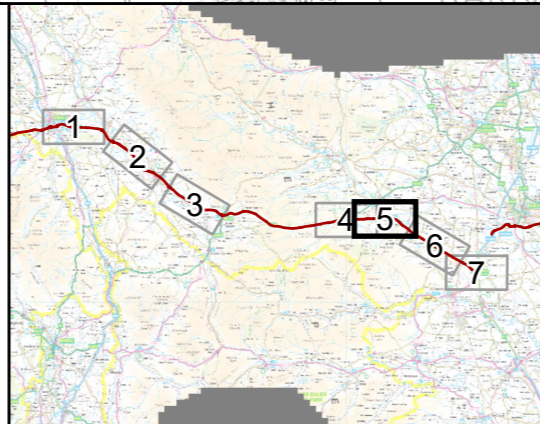
Project Name <b>A66 Northern Trans-Pennine</b>			
Map Title <b>Figure 14.1</b>			
Population and Health Receptors			
Sheet 4 of 7			
Map Number Project	Originator	Volume	
HE565627	AMY	EGN	
S00 Location	MP - LP	000001	
Suitability	Suitability Description	Revision	
S4	FIT FOR STAGE APPROVAL	P03	

Note: In line with DMRB, the study area for the Environmental Impact Assessment (EIA) will extend to 500m from the DCO boundary once confirmed, and subject to refinement





- Black Route (Preferred Route Announcement) Walkers, cyclists and horse riders (WCH)
- Blue Route
- Green Route
- Orange Route
- Red Route
- Existing A66
- Study Area 500m
- Community Land and Assets
- Development Land and Local Businesses
- Private Property and Housing
- — — Bridleway
- + + + Byway Open to All Traffic
- - - Footpath
- National Trails
- National Parks
- National Trust Land
- Common Land in Study Area
- Open Access Land in Study Area

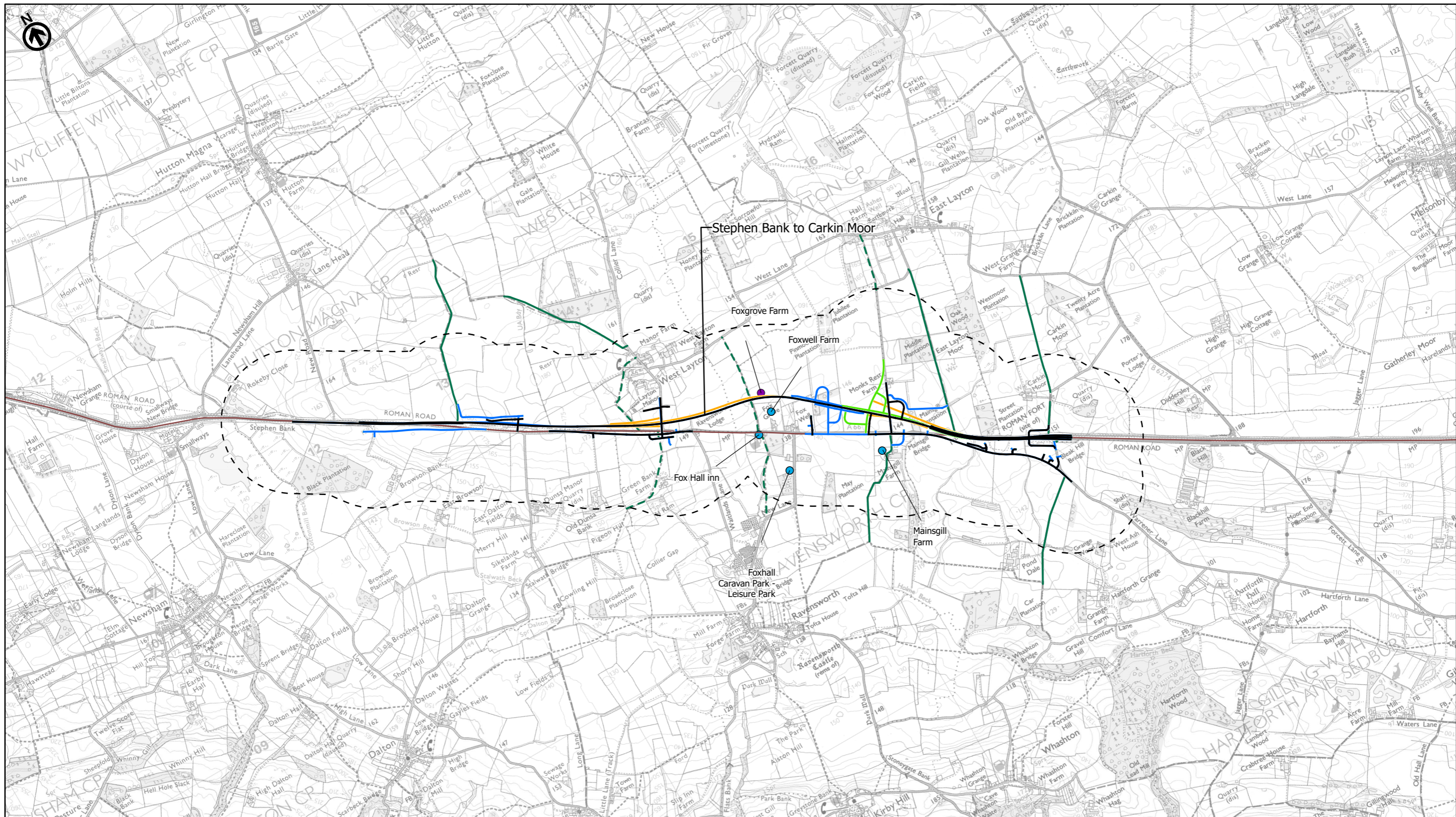


P03	First Issue	MMAT	JDOH	LHAN	KHYA	KWHA
		07/05/21	07/05/21	07/05/21	07/05/21	07/05/21
Revision	Created	Checked	Reviewed	Approved	Authorised	
Kilometres						
0 ————— 1 ————— 2						
Scale @ A3: 1:25,000   Project Ref No HE565627   Stage: Stage 3						
© Crown copyright and database right (2021). All rights reserved. OS 100030649. © Natural England.						
Contains public sector information licensed under the Open Government Licence v3.0.						

Project Name <b>A66 Northern Trans-Pennine</b>			
Map Title <b>Figure 14.1</b>			
Population and Health Receptors <b>Sheet 5 of 7</b>			
Map Number Project	Originator	Volume	
HE565627	AMY	EGN	
S00	MP	LP	000001
Location	Type	Role	Number
Suitability S4	Suitability Description FIT FOR STAGE APPROVAL		Revision P03

Note: In line with DMRB, the study area for the Environmental Impact Assessment (EIA) will extend to 500m from the DCO boundary once confirmed, and subject to refinement

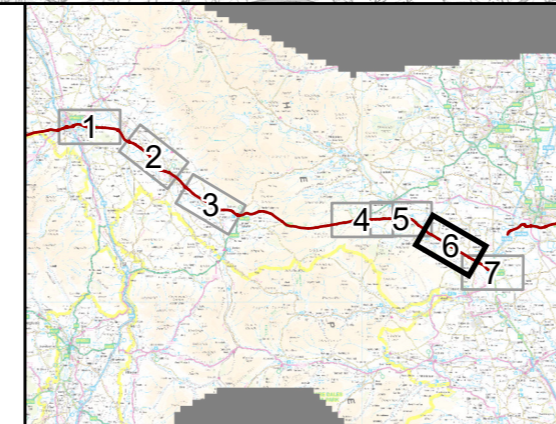




**Legend**

- Black Route (Preferred Route Announcement) Walkers, cyclists and horse riders (WCH)
- Blue Route
- Green Route
- Orange Route
- Red Route
- Existing A66
- Study Area 500m
- Community Land and Assets
- Development Land and Local Businesses
- Private Property and Housing
- Bridleway
- ++ Byway Open to All Traffic
- Footpath
- National Trails
- National Parks
- National Trust Land
- Common Land in Study Area
- Open Access Land in Study Area

Note: In line with DMRB, the study area for the Environmental Impact Assessment (EIA) will extend to 500m from the DCO boundary once confirmed, and subject to refinement



**highways england** **A66 NTP** Integrated Project Team

P03	First Issue	MMAT	JDOH	LHAN	KHYA	KWHA
		07/05/21	07/05/21	07/05/21	07/05/21	07/05/21
Revision	Created	Checked	Reviewed	Approved	Authorised	

Scale @ A3: 1:25,000 | Project Ref No HE565627 | Stage: Stage 3

© Crown copyright and database right (2021). All rights reserved. OS 100030649. © Natural England.

Contains public sector information licensed under the Open Government Licence v3.0.

Project Name  
**A66 Northern Trans-Pennine**

Map Title  
**Figure 14.1**

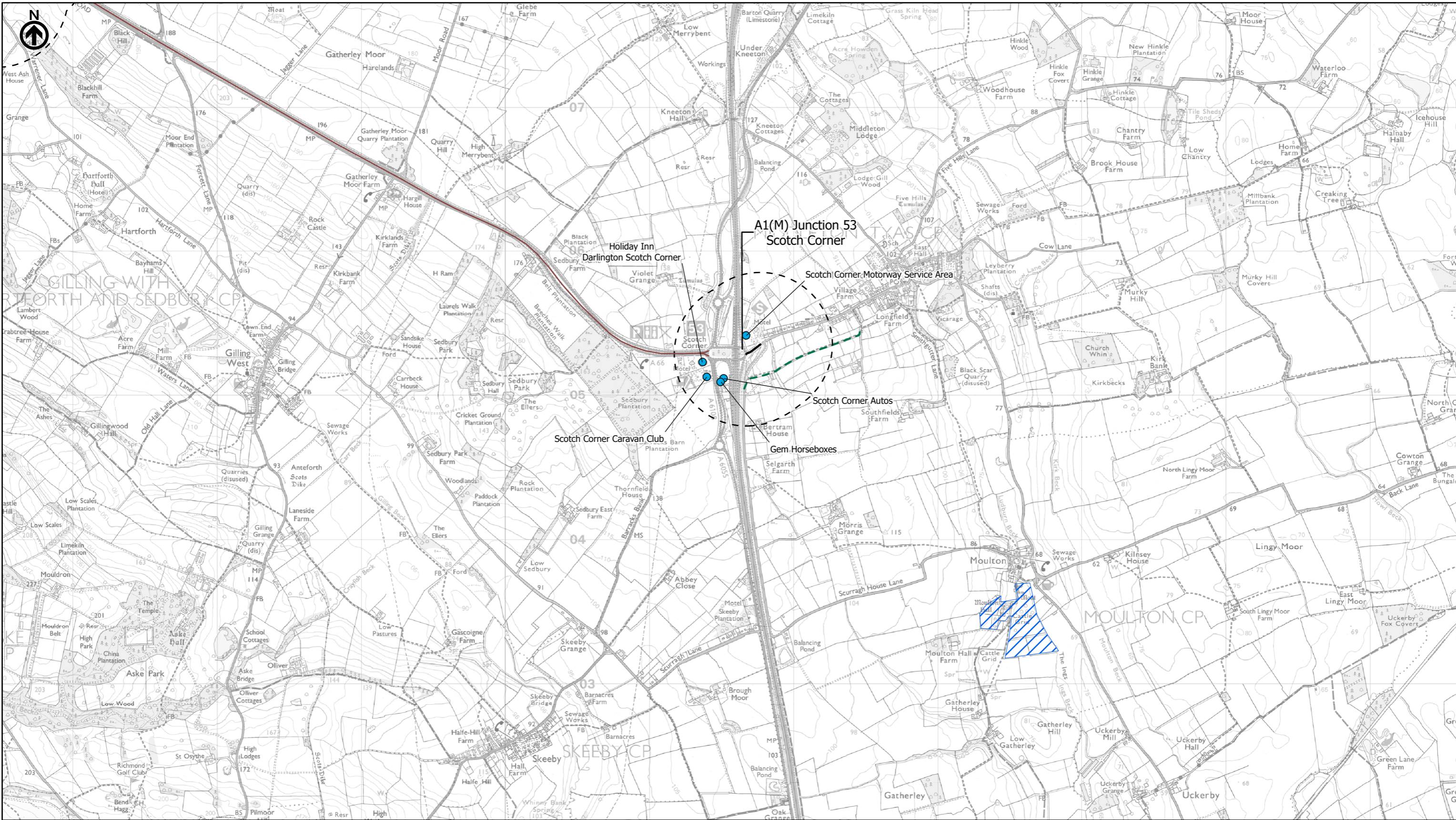
**Population and Health Receptors**

Sheet 6 of 7

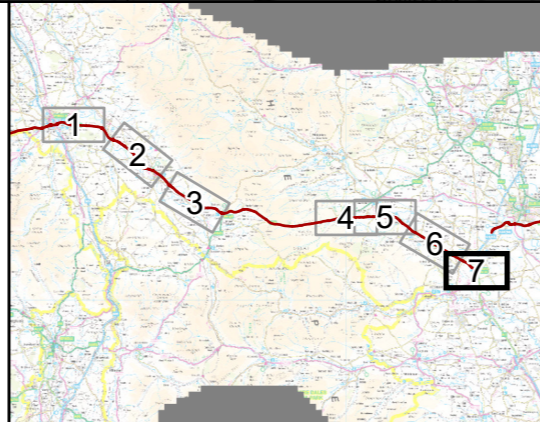
Map Number	Project	Originator	Volume
HE565627	-	AMY	EGN
S00	-	MP - LP	000001
Location		Type	Role

Suitability	Suitability Description	Revision
S4	FIT FOR STAGE APPROVAL	P03





- Black Route (Preferred Route Announcement) Walkers, cyclists and horse riders (WCH)
- Blue Route
- Green Route
- Orange Route
- Red Route
- Existing A66
- Study Area 500m
- Community Land and Assets
- Development Land and Local Businesses
- Private Property and Housing
- — — Bridleway
- + + + Byway Open to All Traffic
- - - Footpath
- - - - National Trails
- National Parks
- National Trust Land
- Common Land in Study Area
- Open Access Land in Study Area



P03	First Issue				
	MMAT	JDOH	LHAN	KHYA	KWHA
	07/05/21	07/05/21	07/05/21	07/05/21	07/05/21
Revision	Created	Checked	Reviewed	Approved	Authorised
Kilometres					
0 ————— 1 ————— 2					
Scale @ A3: 1:25,000   Project Ref No HE565627   Stage: Stage 3					
© Crown copyright and database right (2021). All rights reserved. OS 100030649. © Natural England.					
Contains public sector information licensed under the Open Government Licence v3.0.					

Project Name <b>A66 Northern Trans-Pennine</b>			
Map Title <b>Figure 14.1</b>			
Population and Health Receptors <b>Sheet 7 of 7</b>			
Map Number Project	Originator	Volume	
HE565627	AMY	EGN	
S00	-	MP	LP - 000001
Location	Type	Role	Number
Suitability S4	Suitability Description FIT FOR STAGE APPROVAL		Revision P03

Note: In line with DMRB, the study area for the Environmental Impact Assessment (EIA) will extend to 500m from the DCO boundary once confirmed, and subject to refinement